




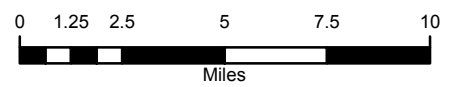


Source: Esri, DigitalGlobe, GeoEye, Earthstar Geographics, CNES/Airbus DS, USDA, USGS, AeroGRID, IGN, and the GIS User Community

Legend

-  500 Foot Buffer: Project Parcels and Adjacent Ownership
-  Proposed Transmission Line
-  Roads to Be Improved or Built
-  Project Parcels and Adjacent Parcels in Same Ownership
-  Parcels Within 500' of Project Parcels and Adjacent Ownership



**Pacific Power Vantage To Pomona
Transmission Line**

